REVISIONS		
DATE	NAME	LIC. NO.

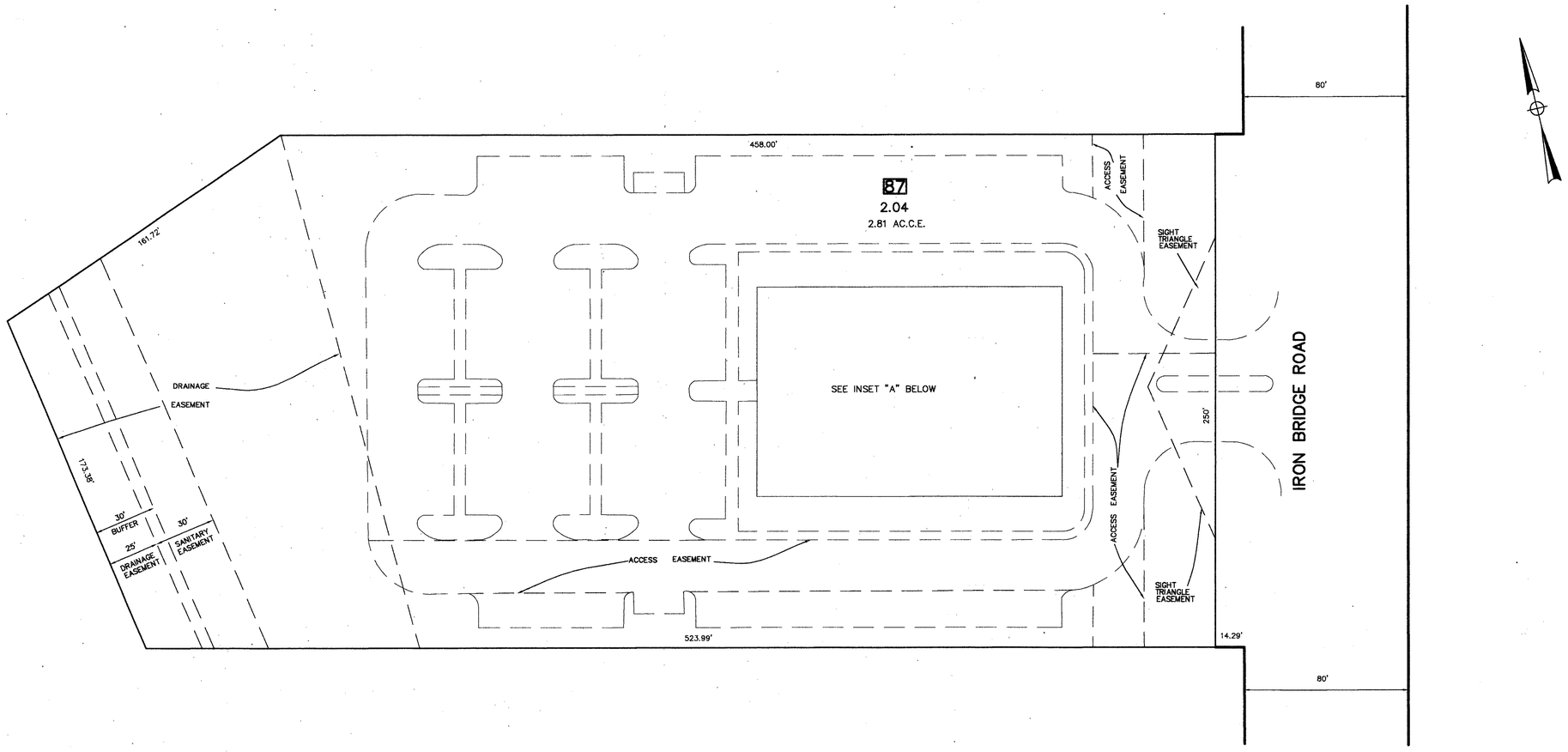

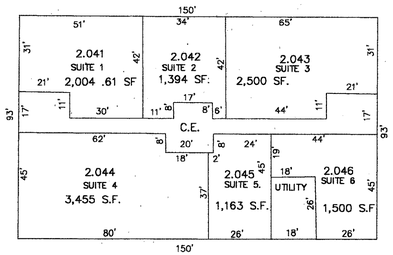

FIRST FLOOR

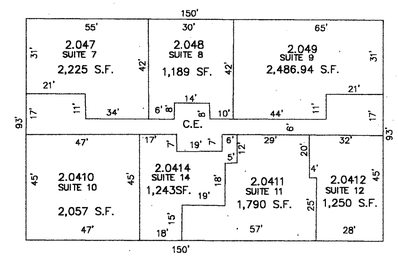

SECOND FLOOR

INSET "A"

T&M ASSOCIATES
11 TINDALL ROAD
MIDDLETOWN, NJ 07748
TEL 732-671-6400
FAX 732-671-7365
NEW JERSEY BOARD OF PROFESSIONAL ENGINEERS AND LAND SURVEYORS
CERTIFICATE OF AUTHORIZATION 24GA27987500

NEW JERSEY DEPARTMENT OF THE TREASURY
DIVISION OF TAXATION
PROPERTY ADMINISTRATION
APPROVED AS A TAX MAP PURSUANT TO THE AUTHORITY OF
FOR THE ... TAXATION
C.T.A.
THOMAS J. REILLY, CHIEF ... ASSISTANCE
C.T.A.
SANTO C. DIDONATO, SUPERVISING FIELD REPRESENTATIVE
DATE: OCT 2 2 2009 SERIAL NO. 944

TAX MAP
TOWNSHIP OF FREEHOLD
MONMOUTH COUNTY, NEW JERSEY
SCALE: 1"= 30' JANUARY, 2008

JOSEPH M. MAVURO, P.E., P.L.S.
1 MUNICIPAL PLAZA
FREEHOLD, NEW JERSEY 07728

THIS MAP HAS BEEN DRAWN USING COMPUTER AIDED DRAFTING/DESIGN (CAD/D) AND COORDINATE GEOMETRY.

THIS MAP IS A COPY OF THE ORIGINAL MAP PREPARED BY WILLIAM HELD, P.E. & P.L.S. DATED MARCH 1962. THE ORIGINAL MAP IS ON FILE IN THE ENGINEER'S OFFICE

FRTW\Tax Maps\FRTW TM Sht 32.04.dwg 1/13/2009 10:18:46 AM