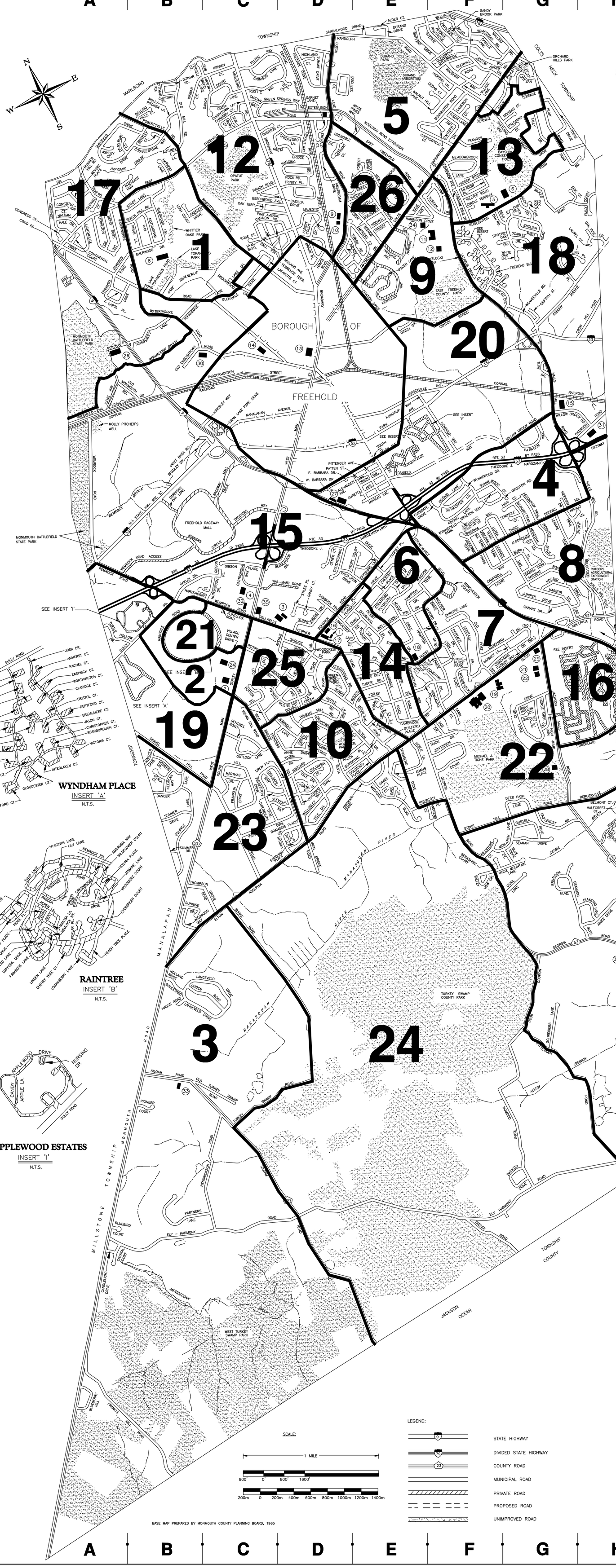

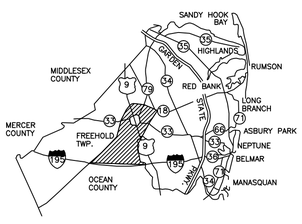

MONMOUTH COUNTY, N.J.

NOT TO SCALE

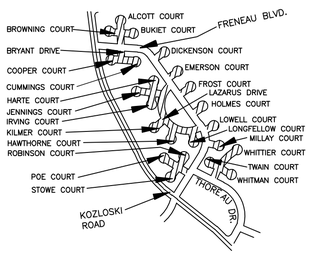

POET'S CORNER
INSERT 'E'
N.T.S.

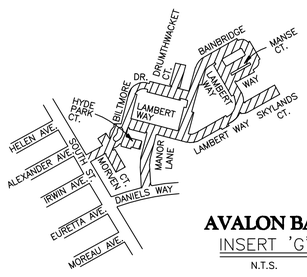

AVALON BAY
INSERT 'G'
N.T.S.

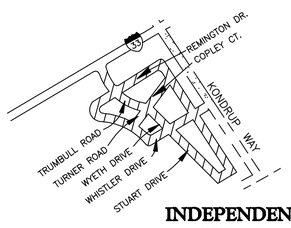

INDEPENDENCE SQUARE
INSERT 'F'
N.T.S.

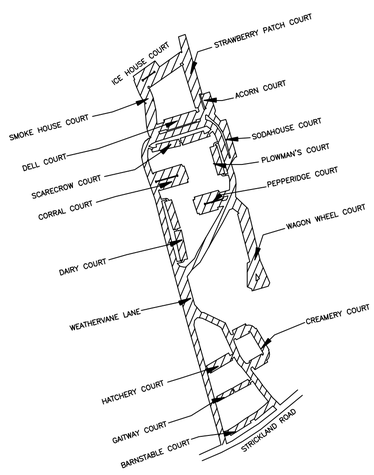

STRICKLAND FARMS
INSERT 'C'
N.T.S.

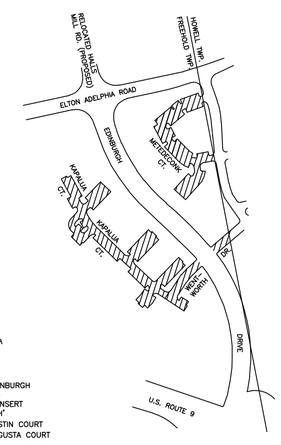

ADELPHIA GREENS
INSERT 'H'
N.T.S.

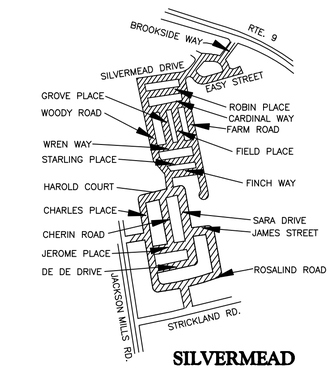

SILVERMEAD
INSERT 'D'
N.T.S.

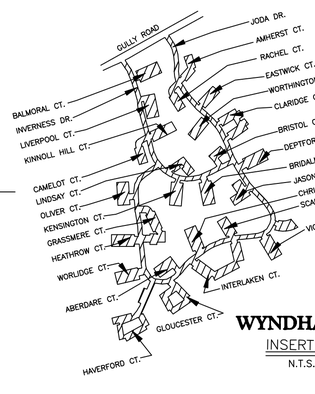

WYNDHAM PLACE
INSERT 'A'
N.T.S.

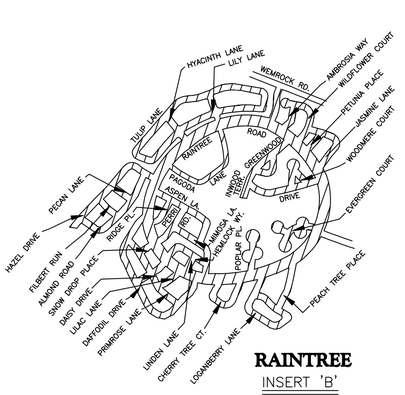

RAINTREE
INSERT 'B'
N.T.S.

APPLEWOOD ESTATES
INSERT 'I'
N.T.S.

LEGEND:

- STATE HIGHWAY
- DIVIDED STATE HIGHWAY
- COUNTY ROAD
- MUNICIPAL ROAD
- PRIVATE ROAD
- PROPOSED ROAD
- UNIMPROVED ROAD

SCALE:

1 MILE

800' 0' 800' 1600'

200m 0 200m 400m 600m 800m 1000m 1200m 1400m

BASE MAP PREPARED BY MONMOUTH COUNTY PLANNING BOARD, 1965

REVISIONS
8/91 (E.O.'D.)
4/94 (E.O.'D.)
3/98 (E.O.'D.)
7/00 (E.G.)
8/02 (E.G.)
10/04(E.G.)
7/07 (E.G.)
1/08 (E.G.)

2008 ELECTION DISTRICT MAP

FREEHOLD TOWNSHIP 1693 NEW JERSEY

TOWNSHIP OF FREEHOLD
MONMOUTH COUNTY, NEW JERSEY

Joseph M. Mavuro
Township Engineer