REVISIONS		
DATE	NAME	LIC. NO.

SEE SHEET 22.09

SEE SHEET 22.10

SEE SHEET 22.03

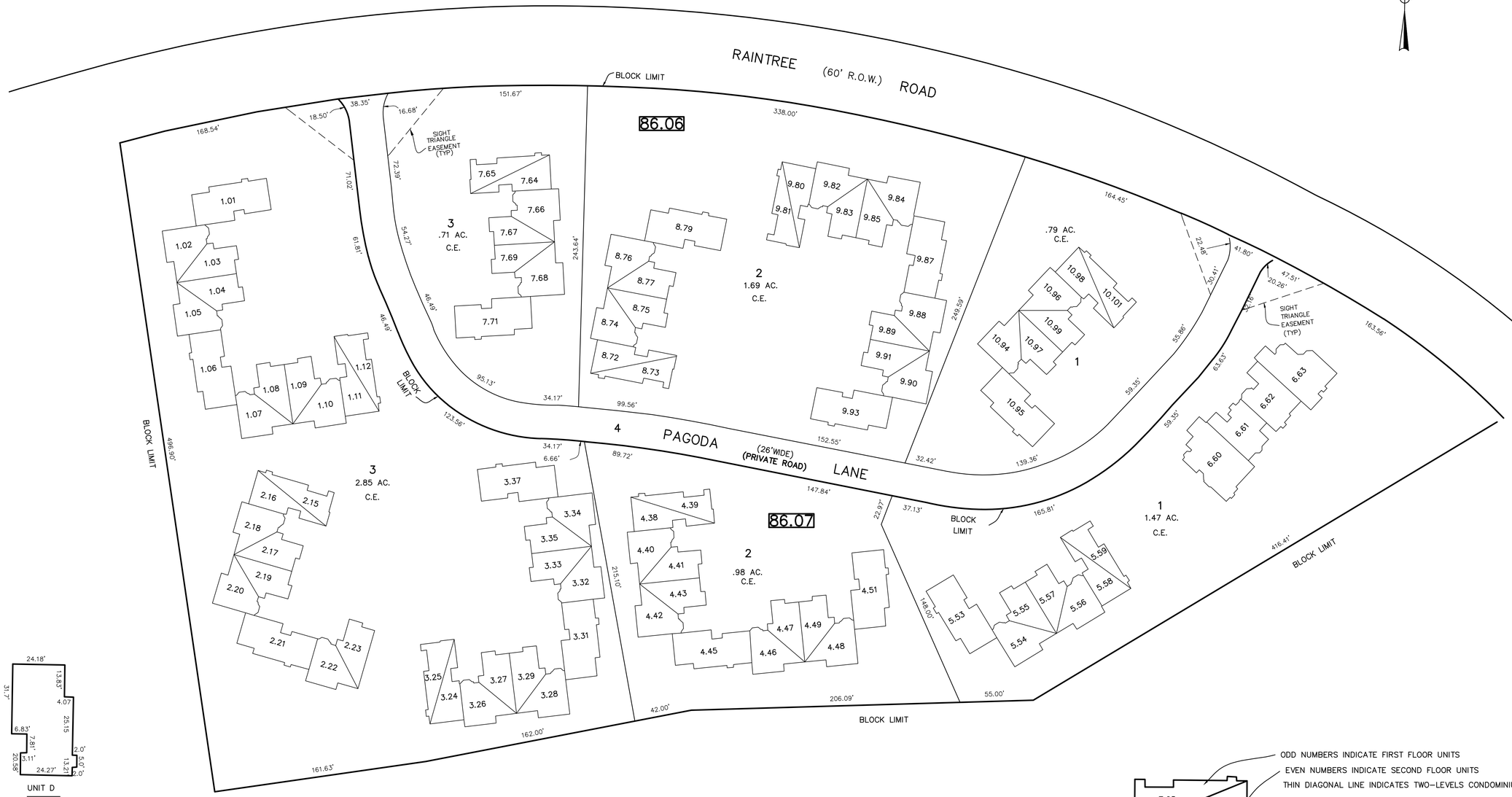

UNIT D

1192 S.F.

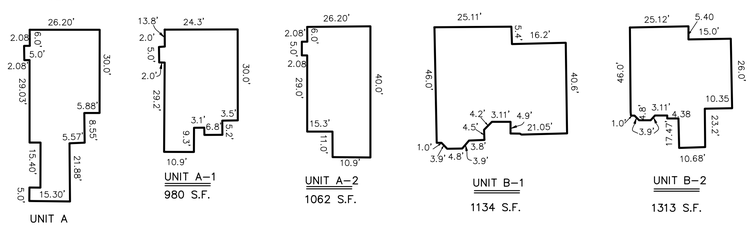

UNIT A

UNIT A-1

980 S.F.

UNIT A-2

1062 S.F.

UNIT B-1

1134 S.F.

UNIT B-2

1313 S.F.

TYPICAL UNIT DIMESIONS
N.T.S

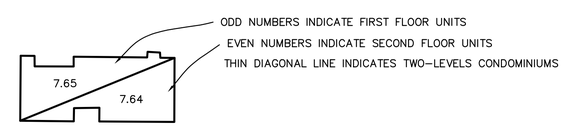

ODD NUMBERS INDICATE FIRST FLOOR UNITS

EVEN NUMBERS INDICATE SECOND FLOOR UNITS

THIN DIAGONAL LINE INDICATES TWO-LEVELS CONDOMINIUMS

SEE SHEET 22.01

TM ASSOCIATES
11 TINDALL ROAD
MIDDLETOWN, NJ 07748
TEL 732-671-6400
FAX 732-671-7365
NEW JERSEY BOARD OF PROFESSIONAL ENGINEERS AND LAND SURVEYORS
CERTIFICATE OF AUTHORIZATION 24GA27987500

TAX MAP

TOWNSHIP OF FREEHOLD

MONMOUTH COUNTY, NEW JERSEY

SCALE: 1"= 40' JANUARY, 2008

JOSEPH M. MAVURO, P.E., P.L.S.

1 MUNICIPAL PLAZA
FREEHOLD, NEW JERSEY 07728

THIS MAP HAS BEEN DRAWN USING COMPUTER AIDED DRAFTING/DESIGN (CAD/D) AND COORDINATE GEOMETRY.

THIS MAP IS A COPY OF THE ORIGINAL MAP PREPARED BY WILLIAM HELD, P.E. & P.L.S. DATED MARCH 1962. THE ORIGINAL MAP IS ON FILE IN THE ENGINEER'S OFFICE.